

Google  
Map data ©2018 Google Imagery ©2018, DigitalGlobe, Texas OrthoImagery Program, USDA Farm Service Agency

- Gate
- Stream
- Farm Field
- Pond / Tank
- Boundary

Boundary 534.6 ac

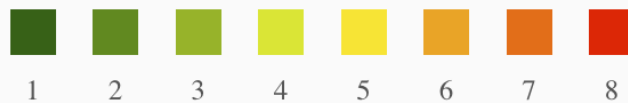
SOIL CODE	SOIL DESCRIPTION	ACRES	%	CAP
MfB	Miles fine sandy loam, 1 to 3 percent slopes	7.6	1.43	3e
WoC	Woodward loam, 3 to 5 percent slopes	0.1	0.02	3e
WeB	Weymouth clay loam, 1 to 3 percent slopes	31.8	5.95	3e
Ob	Knoco soils and Badland	0.7	0.12	7s
ScB	Sagerton clay loam, 1 to 3 percent slopes	164.4	30.75	-
ScA	Sagerton clay loam, 0 to 1 percent slopes	247.4	46.28	2c
BuA	Bukreek loam, 0 to 1 percent slopes	10.4	1.95	-
Cd	Colorado very fine sandy loam	40.2	7.52	2w
VnB	Vernon clay loam, 1 to 3 percent slopes	3.9	0.73	4e
WeC	Weymouth clay loam, 3 to 5 percent slopes	16.1	3.01	4e
AbA	Abilene clay loam, 0 to 1 percent slopes	12.0	2.25	2c
TOTALS		534.6	100%	1.5

### Capability Legend


Increased Limitations and Hazards

Decreased Adaptability and Freedom of Choice Users


Land, Capability Class(non-irrigated)




'Wild Life'




Forestry




Limited



Moderate



Intense



Limited



Moderate



Intense



Very Intense



### Grazing Cultivation

(c) climatic limitations (e) susceptibility to erosion

(s) soil limitations within the rooting zone (w) excess of water